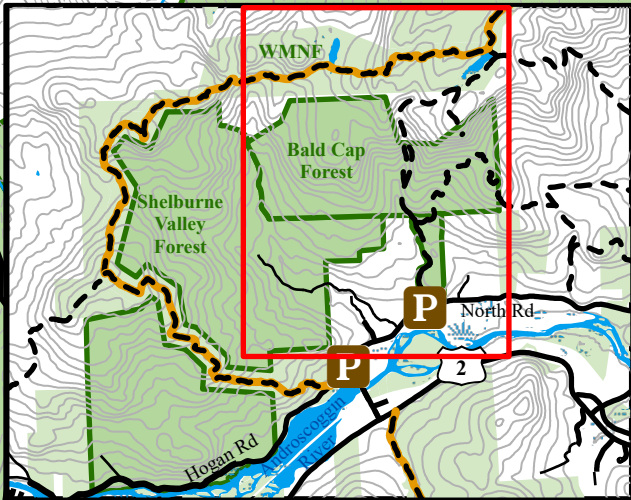
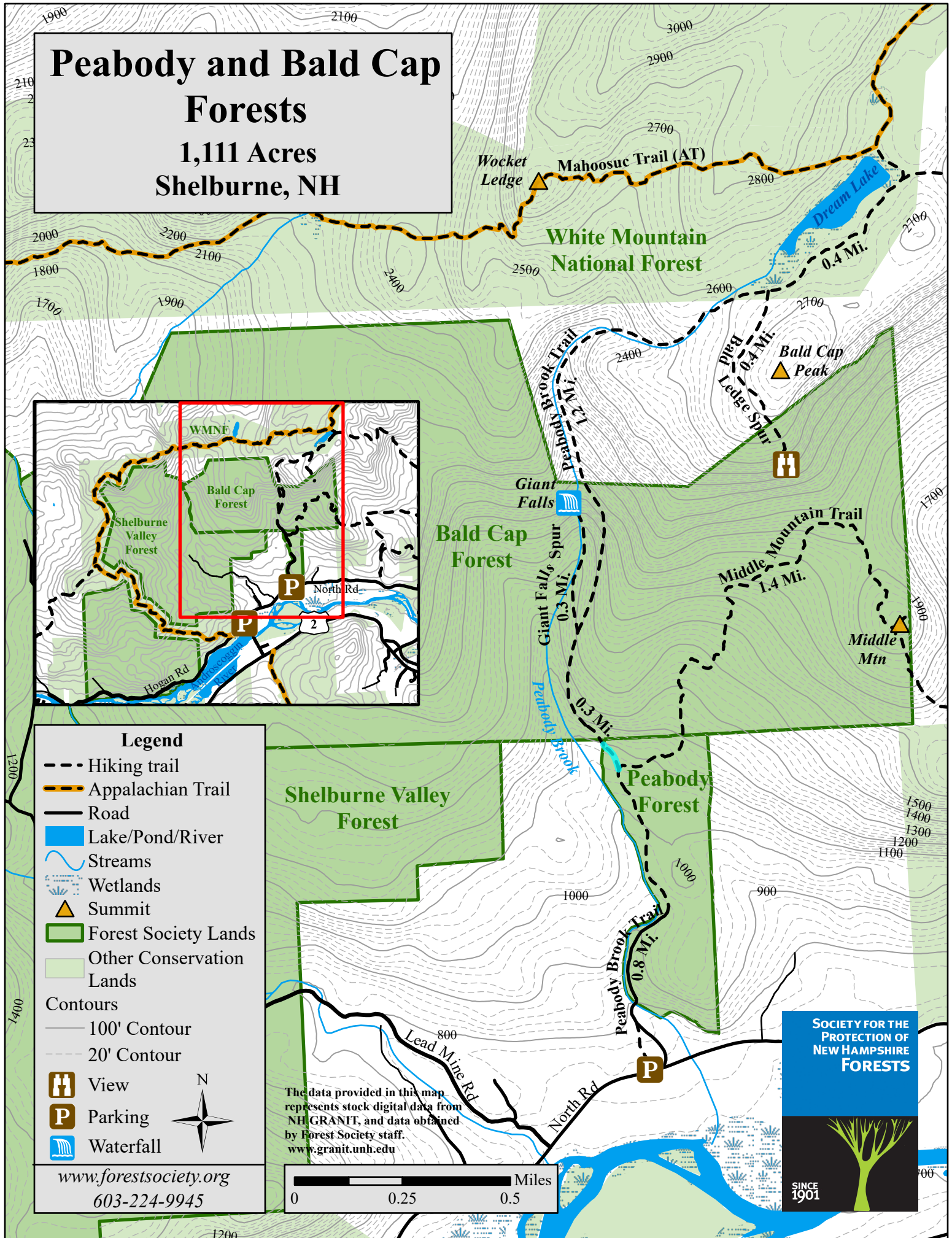


Peabody and Bald Cap Forests

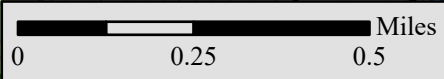
1,111 Acres
Shelburne, NH



- Legend**
- Hiking trail
 - Appalachian Trail
 - Road
 - Lake/Pond/River
 - ~ Streams
 - Wetlands
 - ▲ Summit
 - Forest Society Lands
 - Other Conservation Lands
 - Contours
 - 100' Contour
 - - - 20' Contour
 - View
 - Parking
 - Waterfall



The data provided in this map represents stock digital data from NH GRANIT, and data obtained by Forest Society staff. www.granit.unh.edu



SOCIETY FOR THE PROTECTION OF NEW HAMPSHIRE FORESTS

SINCE 1901

www.forestsociety.org
603-224-9945